
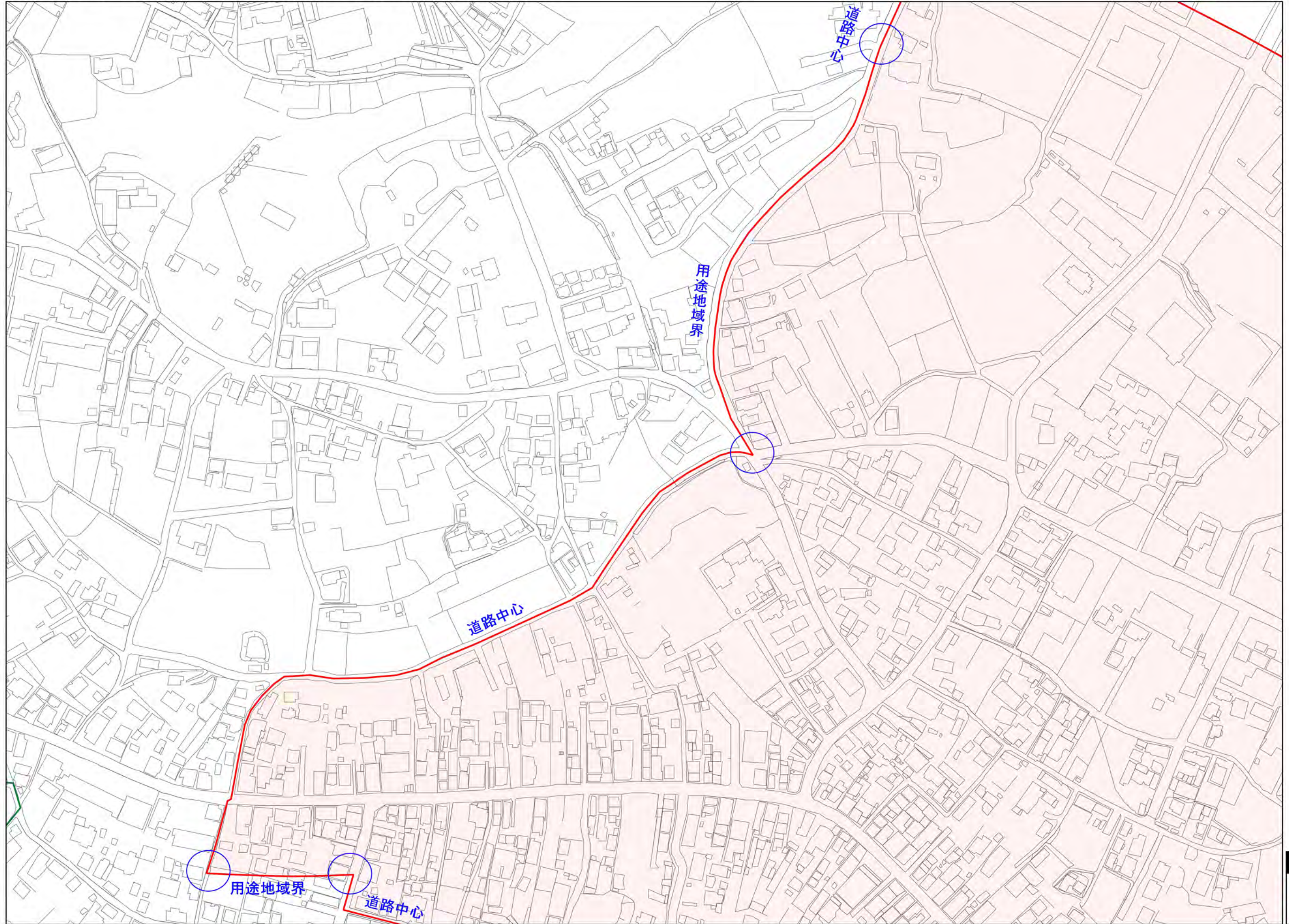
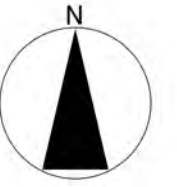


凡例	
	都市機能誘導区域
	市街化区域・用途地域



S = 1 : 2,500 (A3)




用途地域界

道路中心

用途地域界


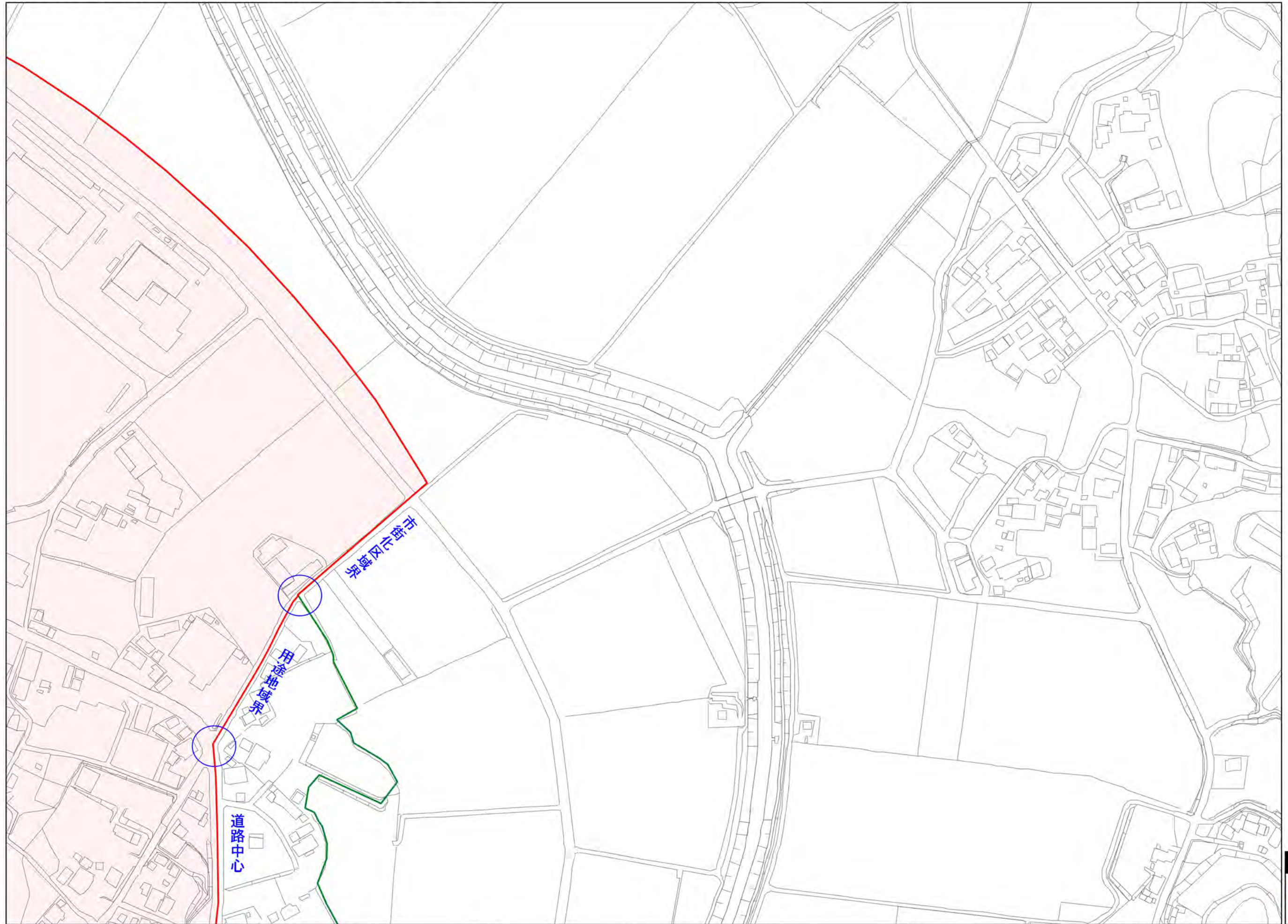
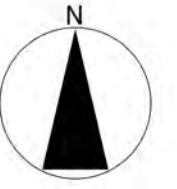
道路中心

道路中心



S = 1 : 2,500 (A3)


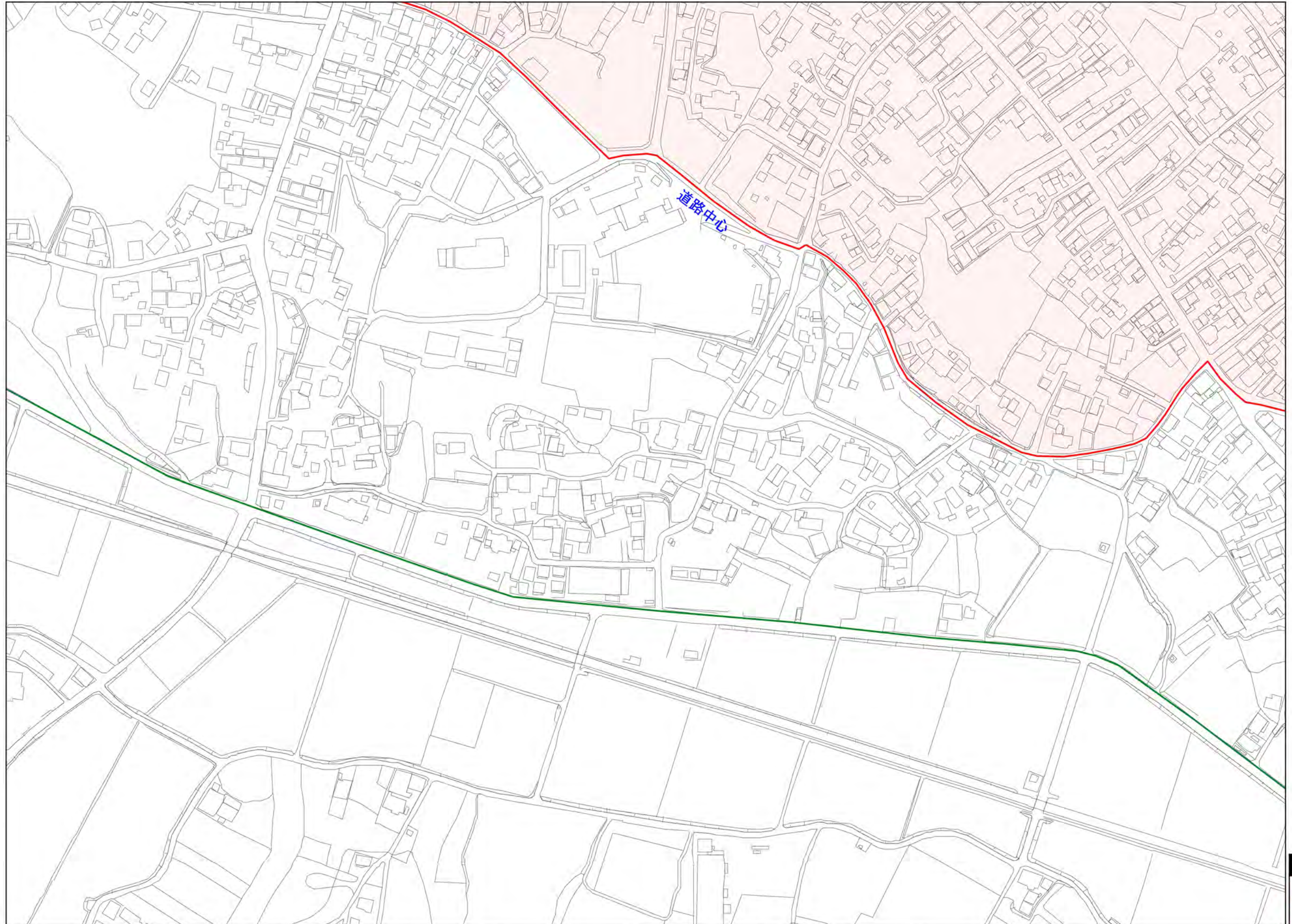
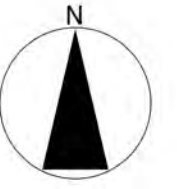
凡例	
	都市機能誘導区域
	市街化区域・用途地域



S = 1 : 2,500 (A3)

凡例


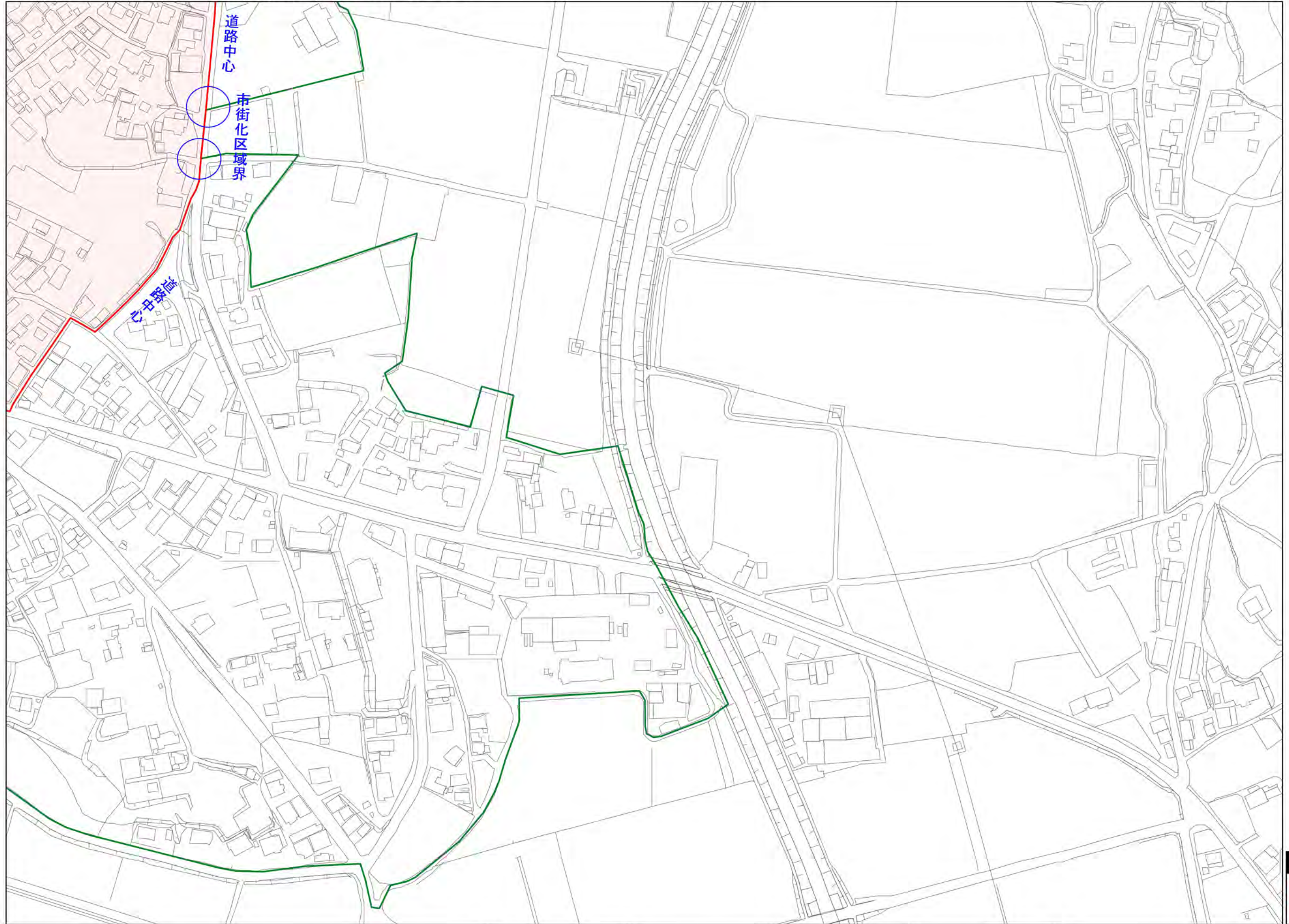
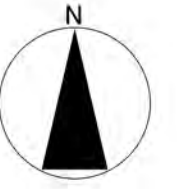
- 都市機能誘導区域
- 市街化区域・用途地域



S = 1 : 2,500 (A3)

凡例

- 都市機能誘導区域
- 市街化区域・用途地域



S = 1 : 2,500 (A3)

凡例

- 都市機能誘導区域
- 市街化区域・用途地域