
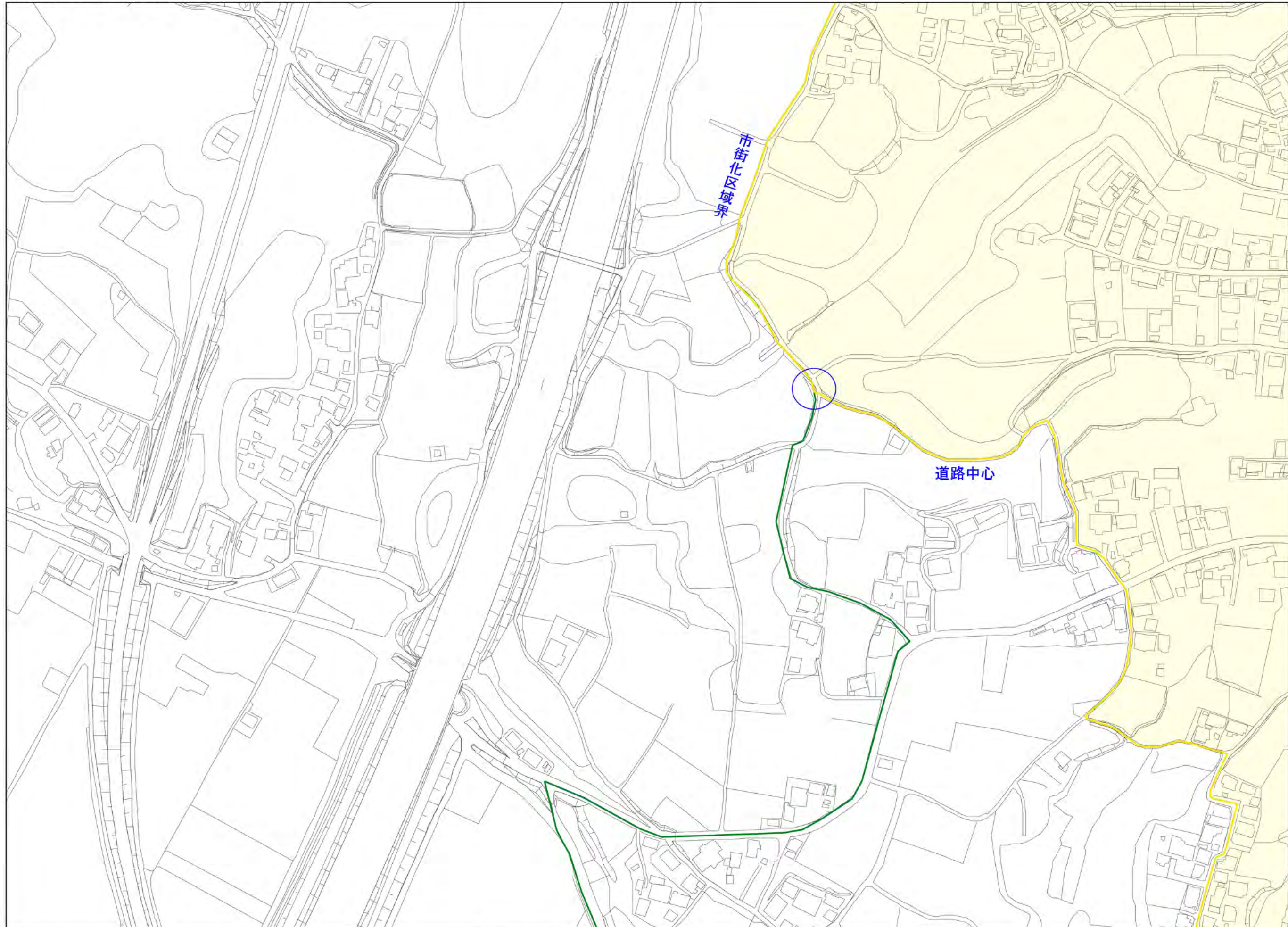
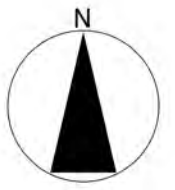


凡例

	都市機能誘導区域
	居住誘導区域
	市街化区域・用途地域



S = 1 : 2,500 (A3)



市街化区域界


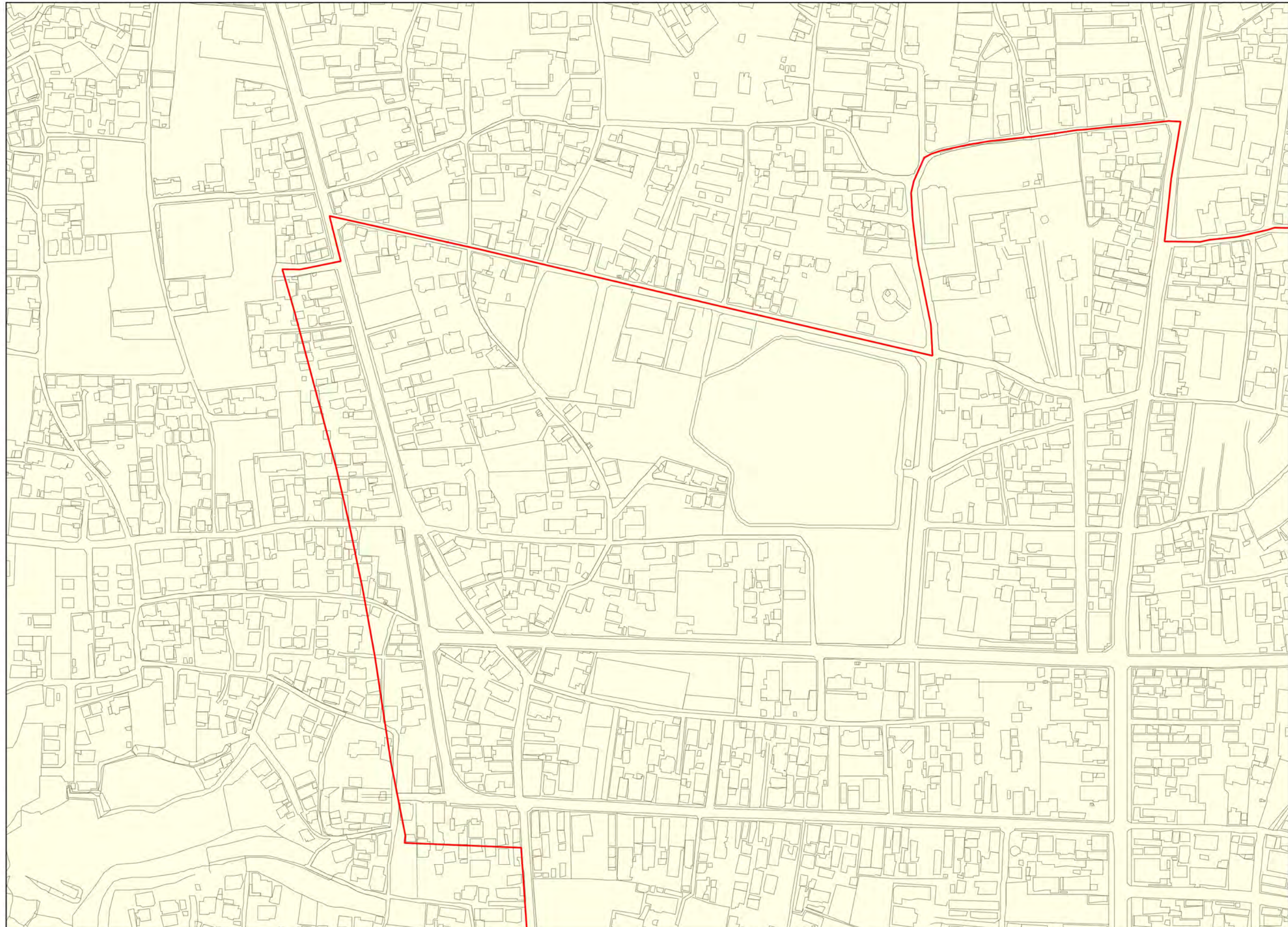
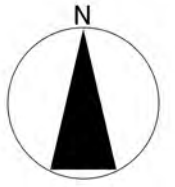
道路中心

凡例

- 都市機能誘導区域
- 居住誘導区域
- 市街化区域・用途地域




0 100 200 300 400 500 m

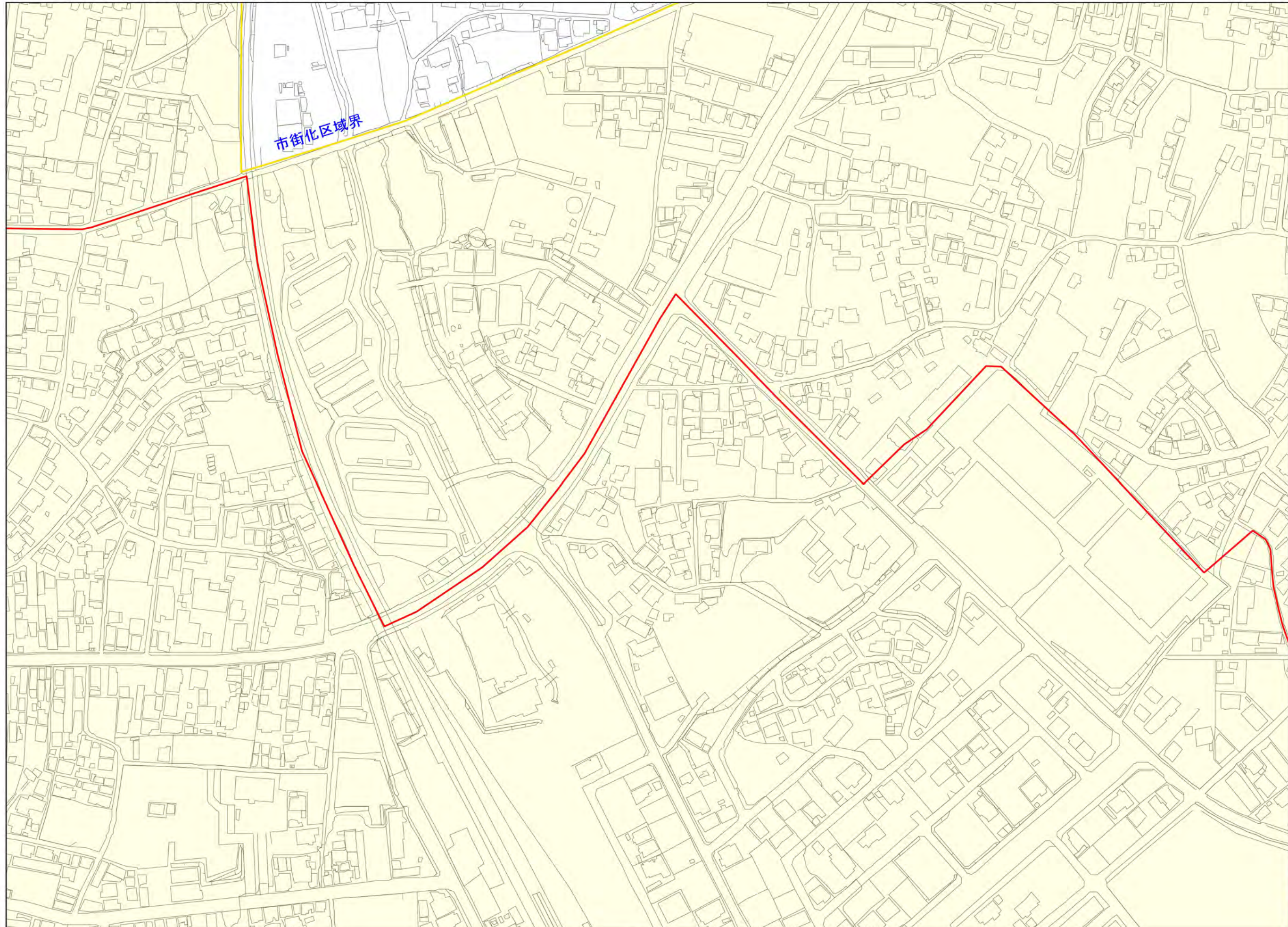
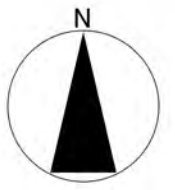
S = 1 : 2,500 (A3)



S = 1 : 2,500 (A3)

凡例


-  都市機能誘導区域
-  居住誘導区域
-  市街化区域・用途地域




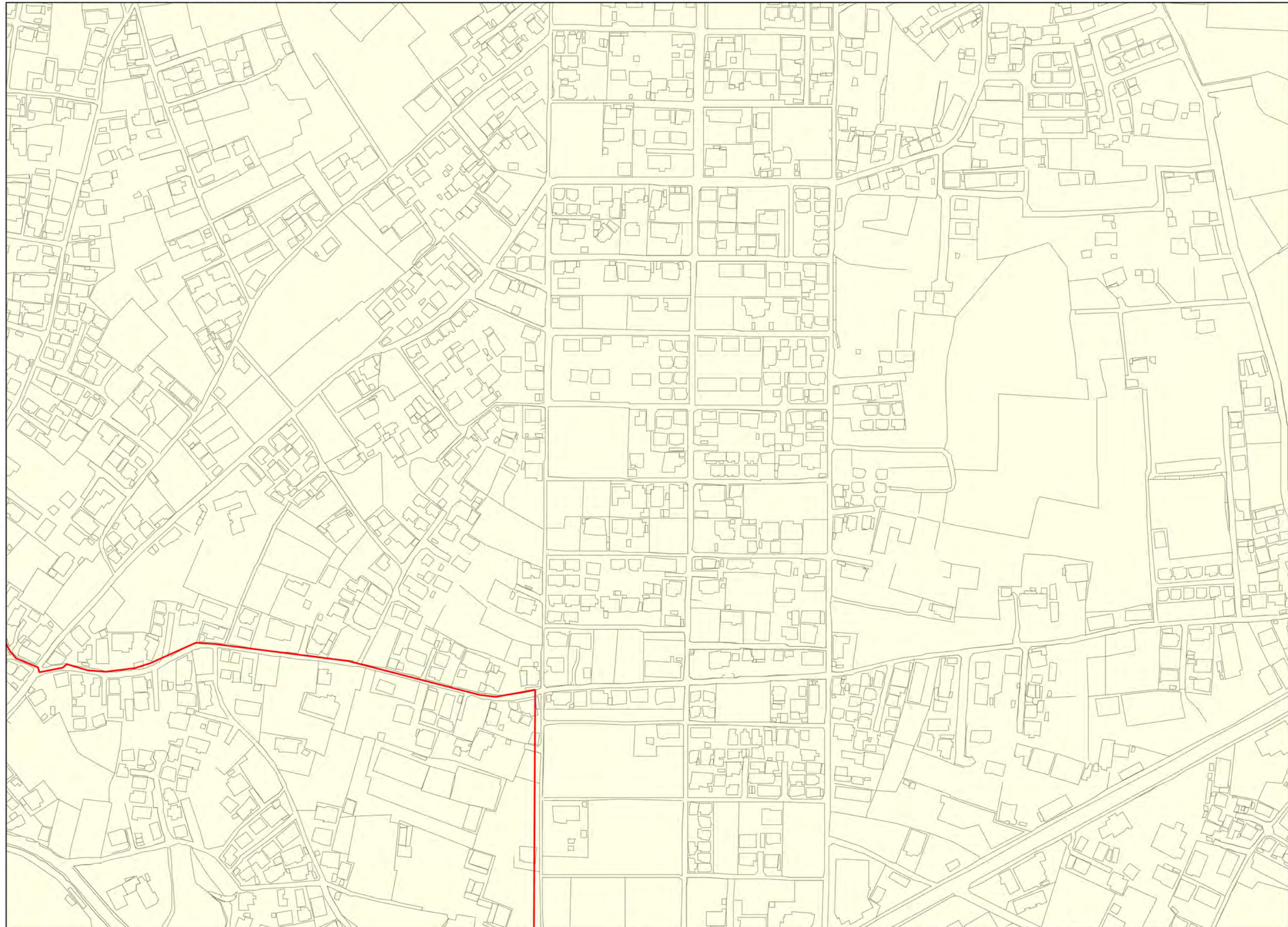
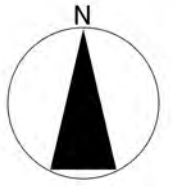
市街化区域界

凡例

- 都市機能誘導区域
- 居住誘導区域
- 市街化区域・用途地域



S = 1 : 2,500 (A3)



S = 1 : 2,500 (A3)

凡例

- 都市機能誘導区域
- 居住誘導区域
- 市街化区域・用途地域